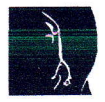





**CGR Map B(21) Proposal Two**

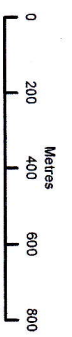
**Proposed boundary change in the area of Chandlings Manor School, Kennington**



**Vale of White Horse**  
District Council

-  Parish boundary
-  Proposed Boundary Change
-  Area Affected

1:20 000 November 2016



© Crown copyright and database rights 2016  
Ordnance Survey 100019525

